

MONA OFFSHORE WIND PROJECT

Land Plan (Onshore)

Deadline: 1

Application Reference: EN010137

Document Reference: B5

Document Number: MOCNS-J3303-DMC-10001

August 2024

F03



Image of an offshore wind farm

MONA OFFSHORE WIND PROJECT

Document status

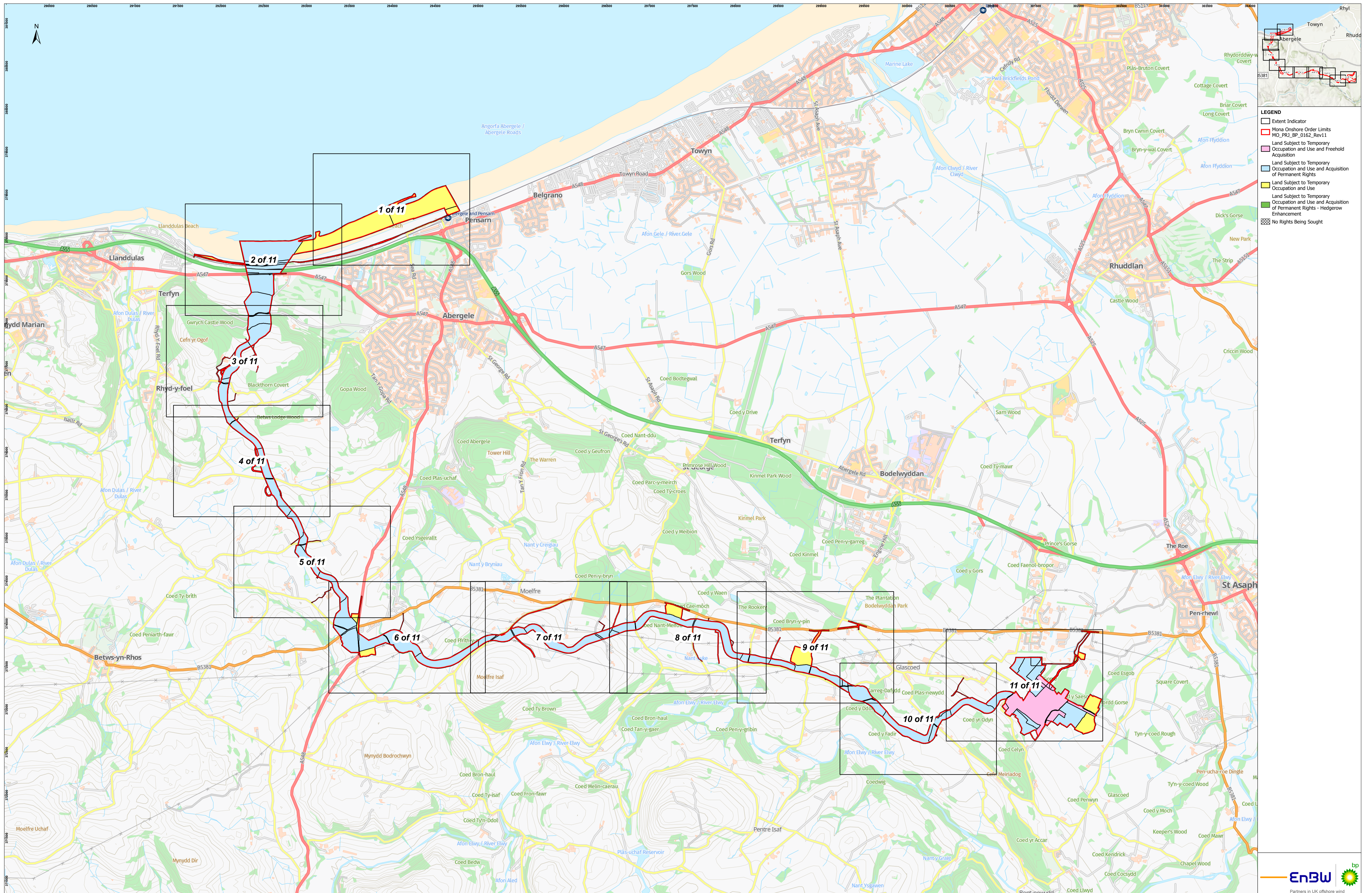
Version	Purpose of document	Authored by	Reviewed by	Approved by	Review date
F01	Application	Dalcour Maclaren	Mona Offshore Wind Ltd	Mona Offshore Wind Ltd	Feb 2024
F02	S51 advice update	Dalcour Maclaren	Mona Offshore Wind Ltd	Mona Offshore Wind Ltd	Apr 2024
F03	Submission at D1	Dalcour Maclaren	Mona Offshore Wind Ltd	Mona Offshore Wind Ltd	Aug 2024

Prepared by:

Dalcour Maclaren

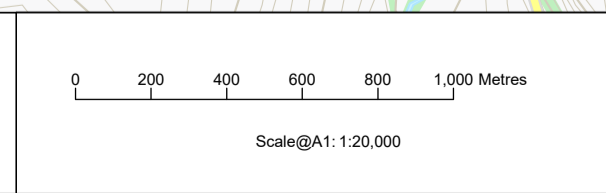
Prepared for:

Mona Offshore Wind Ltd.



Project Name:
MONA OFFSHORE WIND PROJECT

Drawing Title:
LAND PLAN - ONSHORE
INDEX SHEET



Geodetic Information:
Datum: OSGB 1936
Projection: British National Grid

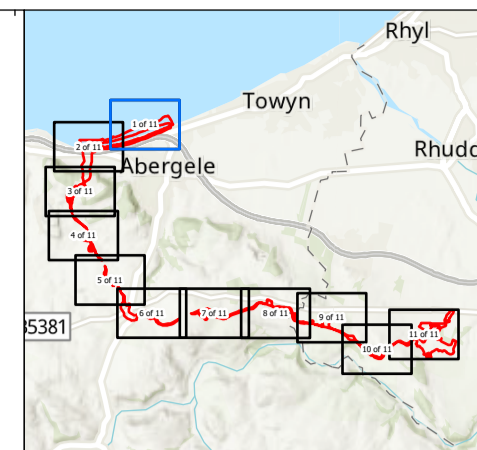
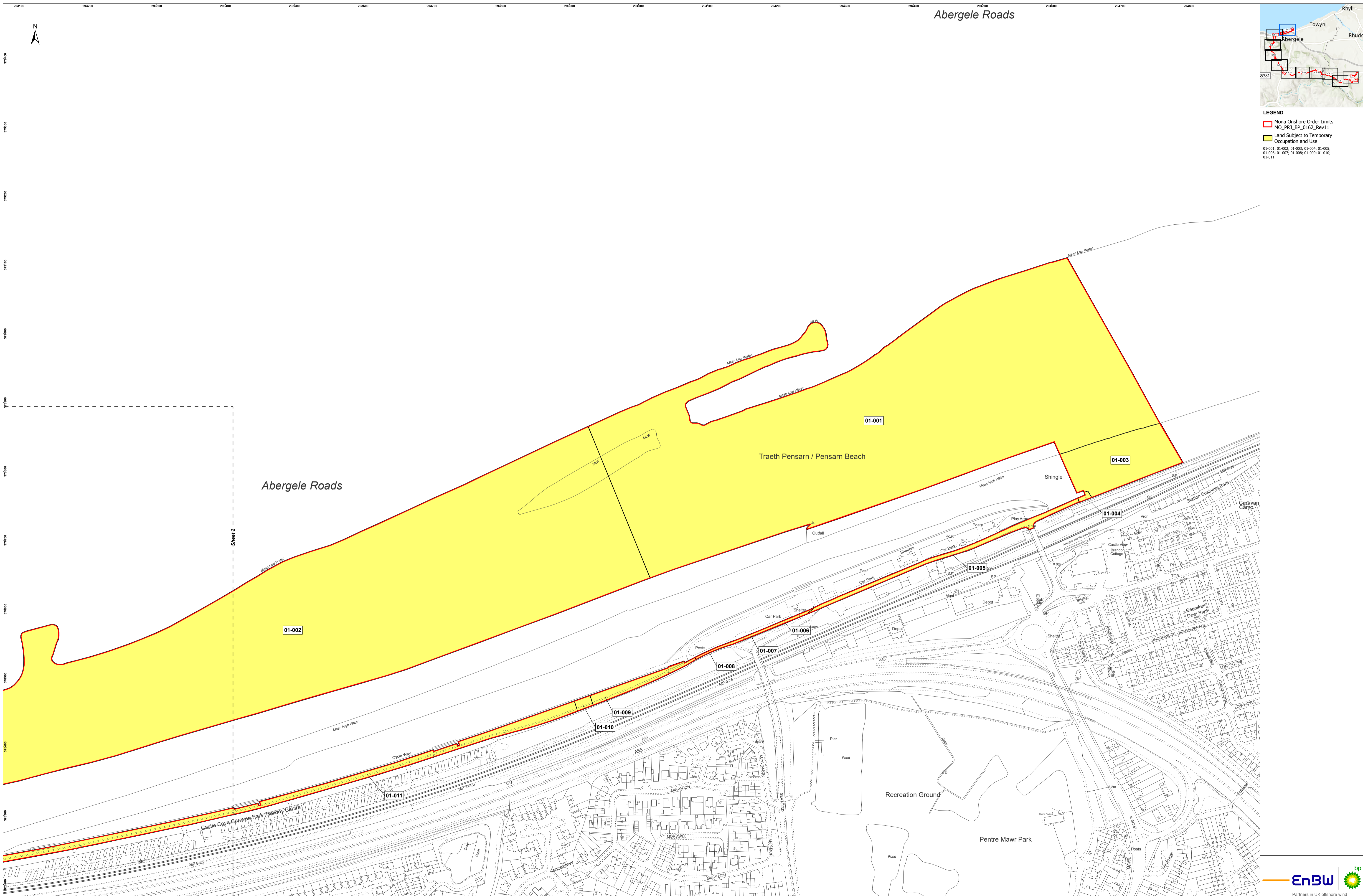
APFP Ref: 52(0)
Doc Ref: B5

Service Layer Credits: Esri, Intermap, NASA, NGA, USGS, Esri UK, Esri, TomTom, Garmin, FourSquare, METANASA, USGS
Contains OS data © Crown Copyright and database right 2022
Contains data from OS Zoomstack

VER	DATE	DETAILS	BY	CHECK
01	28/03/2024	Initial Issue	AL	IM
02	19/07/2024	Deadline 1 Updates	AL	IM

Drawing Number:
DM_22000496_LP_1.0



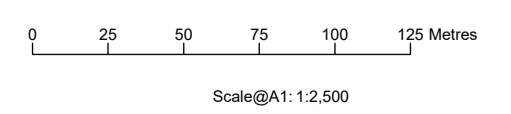


LEGEND

- Mona Onshore Order Limits
- MO_PRJ_BP_0162_Rev11
- Land Subject to Temporary Occupation and Use
- 01-001; 01-002; 01-003; 01-004; 01-005; 01-006; 01-007; 01-008; 01-009; 01-010; 01-011

Project Name:
MONA OFFSHORE WIND PROJECT

Drawing Title:
LAND PLAN - ONSHORE
SHEET NUMBER: 1



Geodetic Information:
Datum: OSGB 1936
Projection: British National Grid

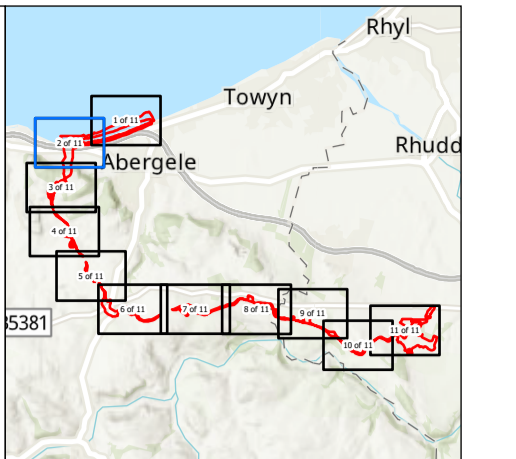
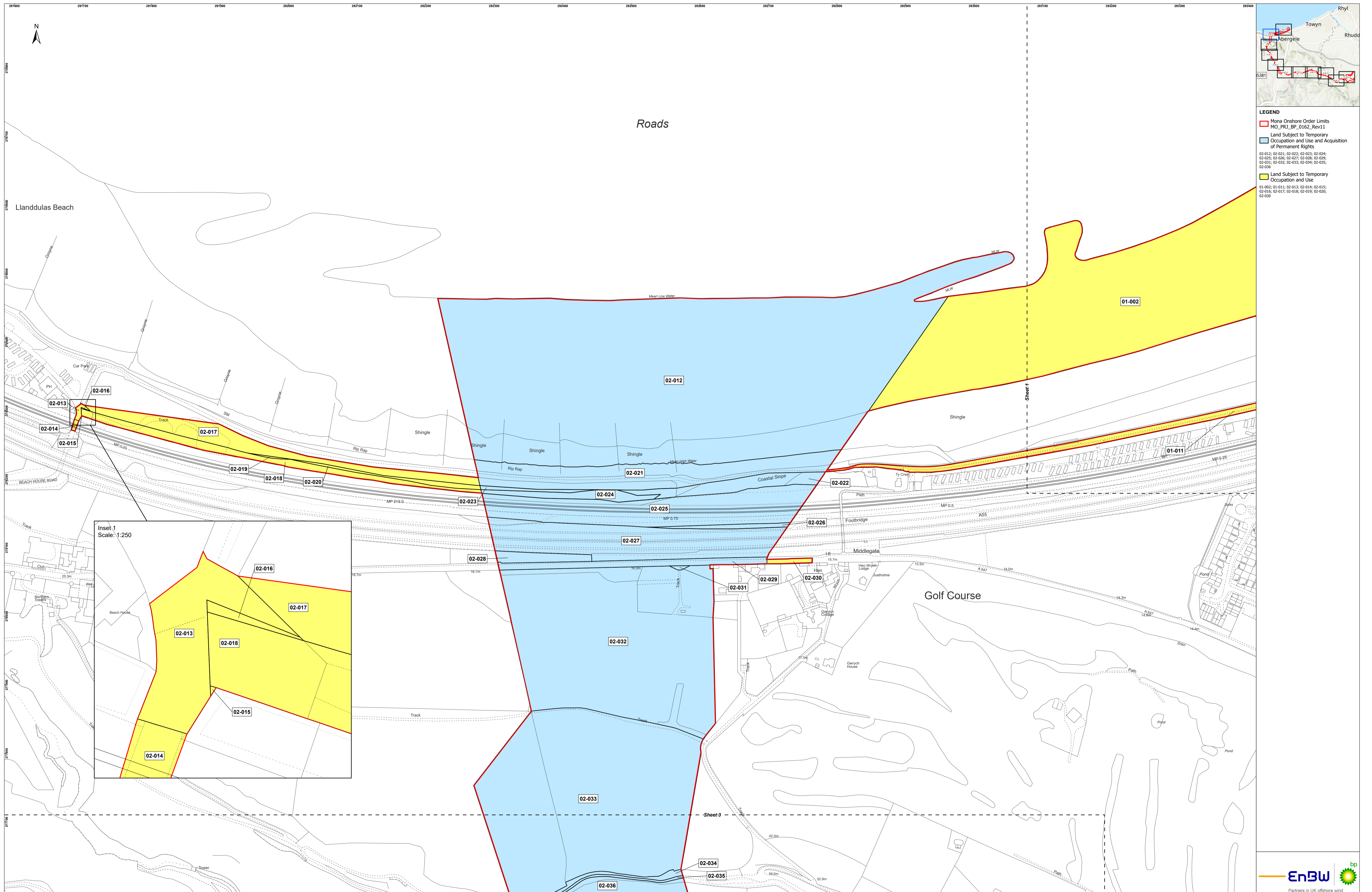
APFP Ref: 52(1)
Doc Ref: B5

Service Layer Credits: Esri, Intermap, NASA, NGA, USGS, Esri UK, Esri, TomTom, Garmin, FourSquare, METI/NASA, USGS
Based Upon The Ordnance Survey Map With The Sanction Of The Controller Of HM Stationery Office. Crown Copyright Reserved. © OS Licence No. 100042124

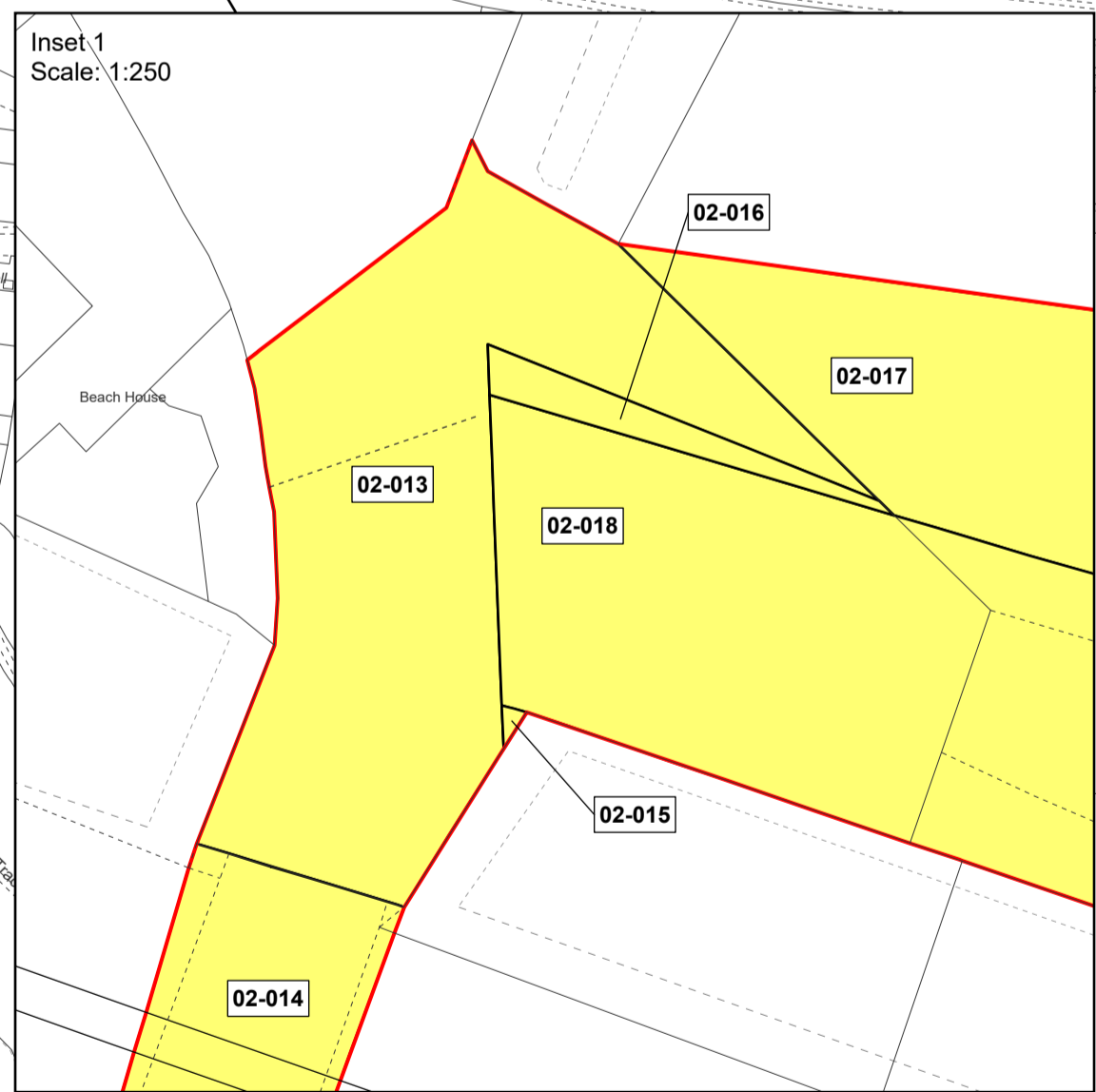
VER	DATE	DETAILS	BY	CHECK
01	28/03/2024	Initial Issue	AL	IM
02	19/07/2024	Deadline 1 Updates	AL	IM



Drawing Number:
DM_22000496_LP_1.1

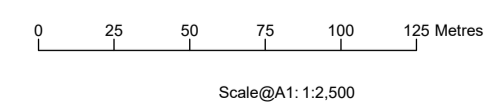


- LEGEND**
- Mona Onshore Order Limits
MO_PRJ_BP_0162_Rev11
 - Land Subject to Temporary Occupation and Use and Acquisition of Permanent Rights
02-012; 02-021; 02-022; 02-023; 02-024; 02-025; 02-026; 02-027; 02-028; 02-029; 02-031; 02-032; 02-033; 02-034; 02-035; 02-036
 - Land Subject to Temporary Occupation and Use
01-002; 01-011; 02-013; 02-014; 02-015; 02-016; 02-017; 02-018; 02-019; 02-020; 02-030



Project Name:
MONA OFFSHORE WIND PROJECT

Drawing Title:
LAND PLAN - ONSHORE
SHEET NUMBER: 2



Geodetic Information:
Datum: OSGB 1936
Projection: British National Grid

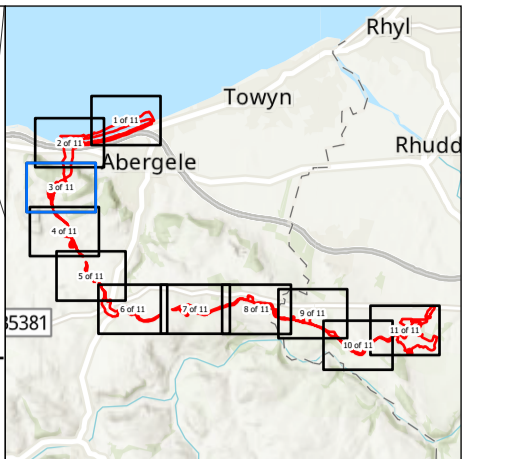
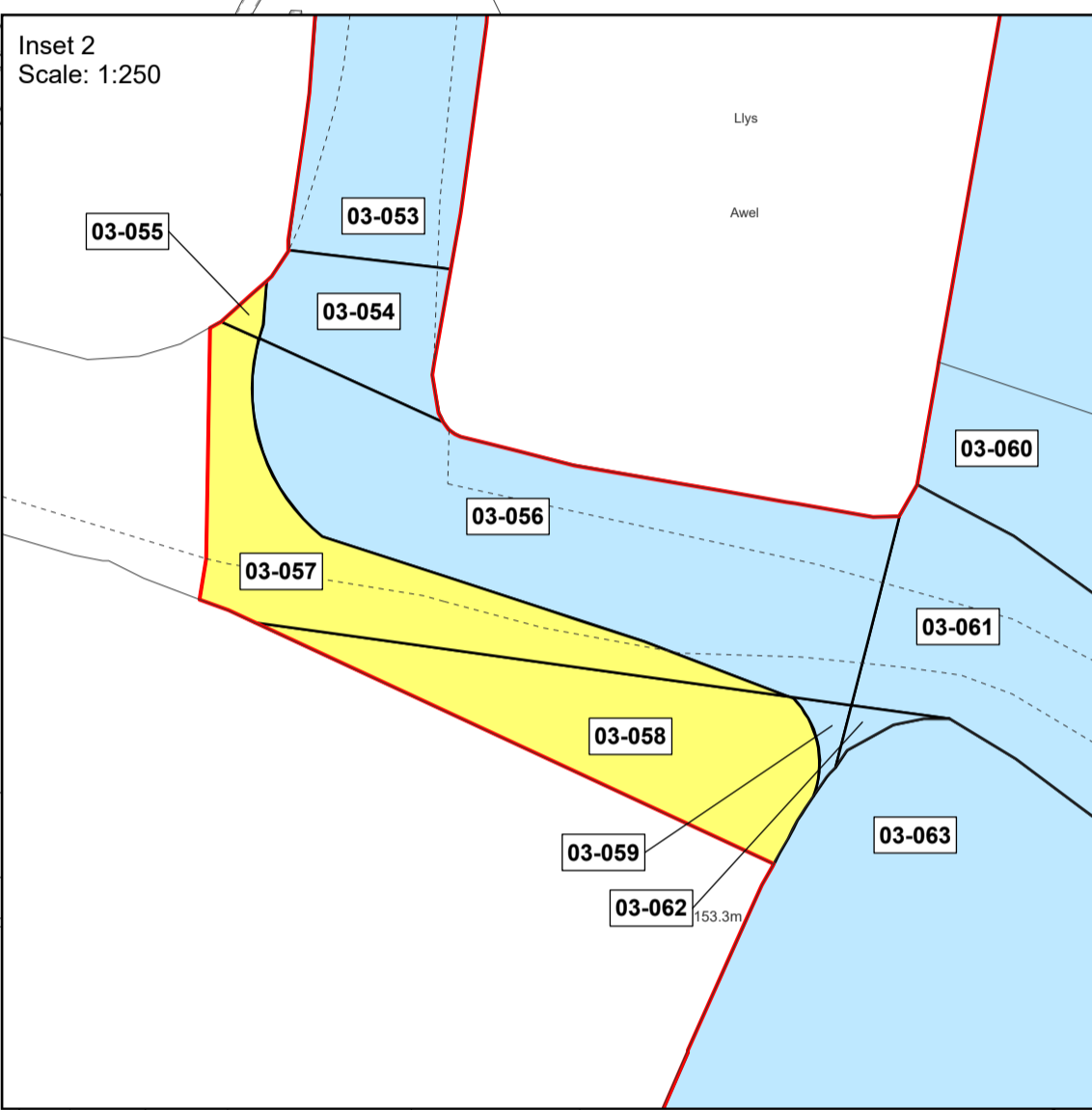
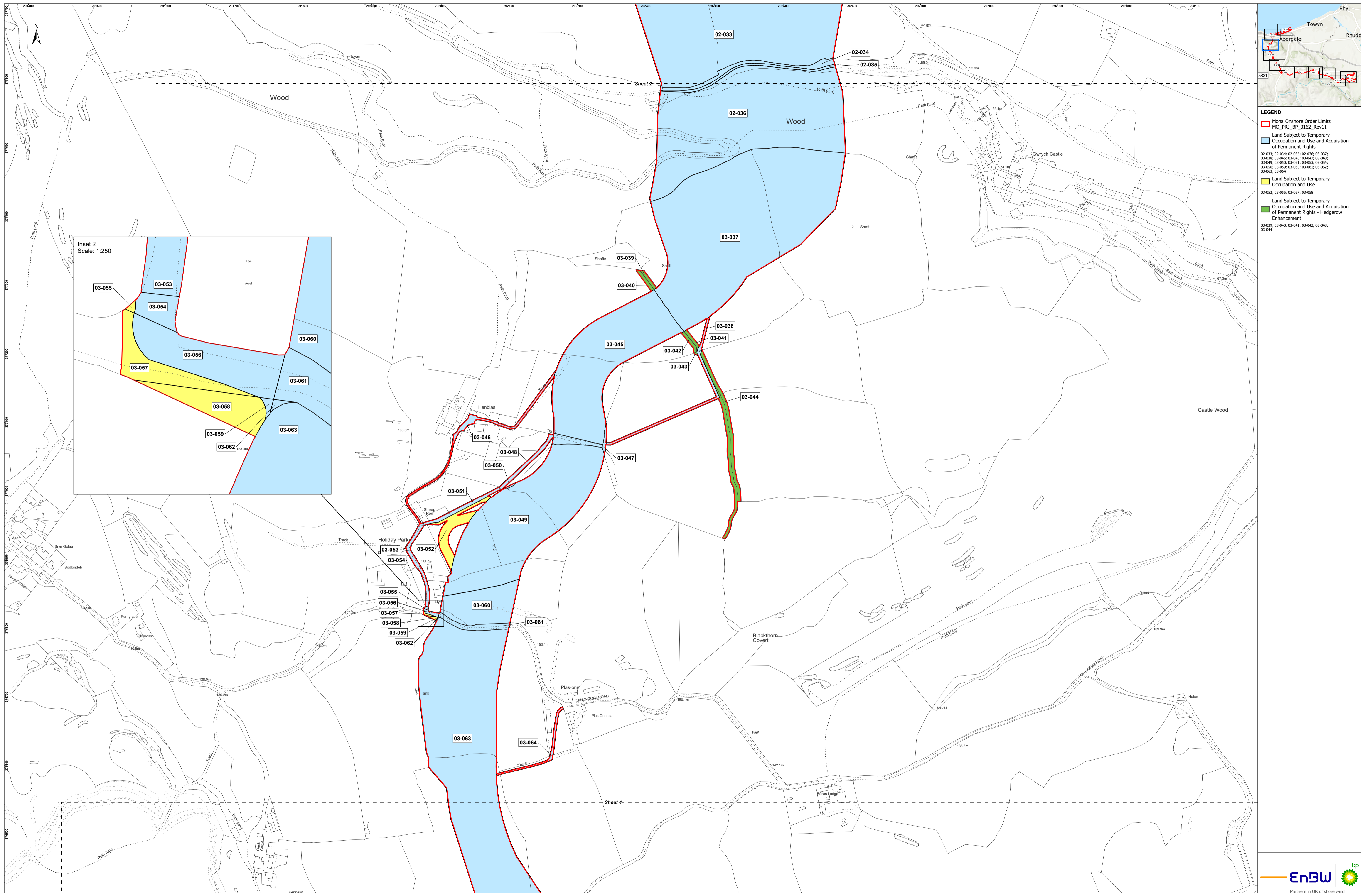
APFP Ref: 5(2)(i)
Doc Ref: B5

Service Layer Credits: Esri, Intermap, NASA, NGA, USGS, Esri UK, Esri, TomTom, Garmin, FourSquare, METI/NASA, USGS
Based Upon The Ordnance Survey Map With The Sanction Of The Controller Of HM Stationery Office. Crown Copyright Reserved. © OS Licence No. 100042124

VER	DATE	DETAILS	BY	CHECK
01	28/03/2024	Initial Issue	AL	IM
02	19/07/2024	Deadline 1 Updates	AL	IM

Drawing Number:
DM_22000496_LP_1.2

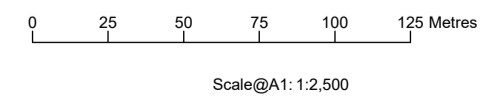




- LEGEND**
- Mona Onshore Order Limits
 MO_PRJ_BP_0162_Rev11
 - Land Subject to Temporary Occupation and Use and Acquisition of Permanent Rights
 03-033; 03-034; 03-035; 03-036; 03-037; 03-038; 03-045; 03-046; 03-047; 03-048; 03-049; 03-050; 03-051; 03-052; 03-054; 03-055; 03-059; 03-060; 03-061; 03-062; 03-063; 03-064
 - Land Subject to Temporary Occupation and Use
 03-052; 03-055; 03-057; 03-058
 - Land Subject to Temporary Occupation and Use and Acquisition of Permanent Rights - Hedgerow Enhancement
 03-039; 03-040; 03-041; 03-042; 03-043; 03-044

Project Name:
MONA OFFSHORE WIND PROJECT

Drawing Title:
LAND PLAN - ONSHORE
SHEET NUMBER: 3



Geodetic Information:
Datum: OSGB 1936
Projection: British National Grid

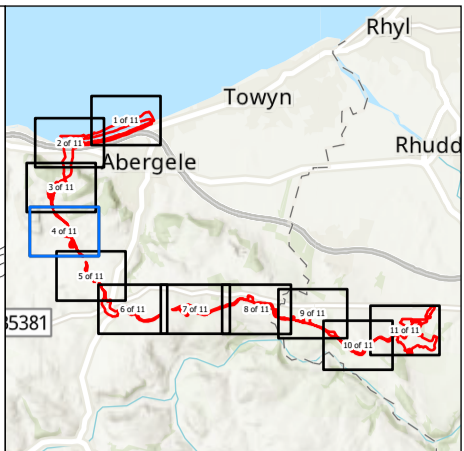
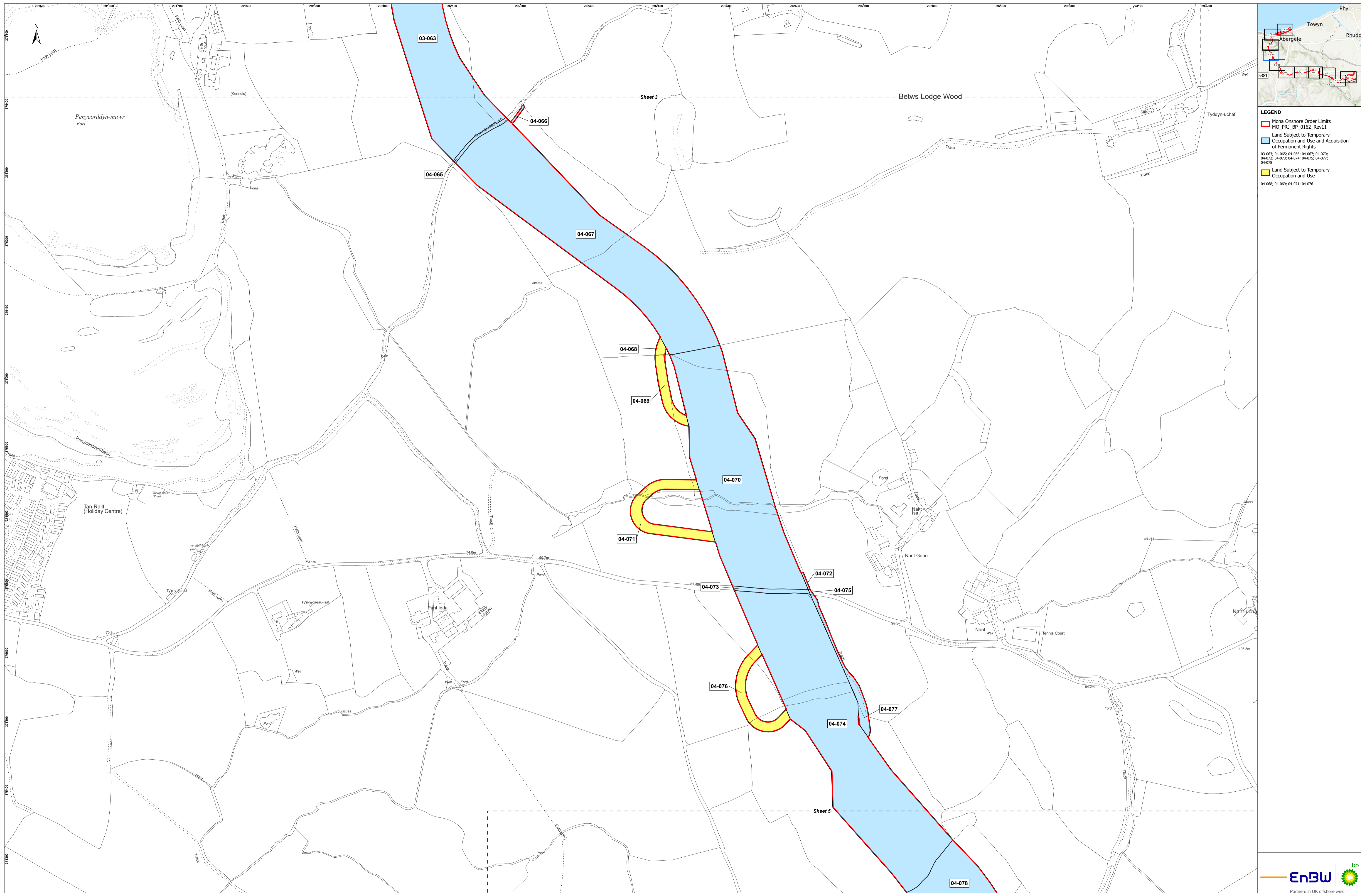
APFP Ref: 5(2)(i)
Doc Ref: B5

Service Layer Credits: Esri, Intermap, NASA, NGA, USGS, Esri UK, Esri, TomTom, Garmin, FourSquare, METANASA, USGS
Based Upon The Ordnance Survey Map With The Sanction Of The Controller Of HM Stationery Office. Crown Copyright Reserved. © OS Licence No. 100042124

VER	DATE	DETAILS	BY	CHECK
01	28/03/2024	Initial Issue	AL	IM
02	19/07/2024	Deadline 1 Updates	AL	IM

Drawing Number:
DM_22000496_LP_1.3



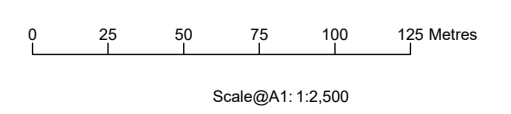


LEGEND

■ Mona Onshore Order Limits
 MO_PRJ_BP_0162_Rev11
■ Land Subject to Temporary Occupation and Use and Acquisition of Permanent Rights
 03-063; 04-065; 04-066; 04-067; 04-070; 04-072; 04-073; 04-074; 04-075; 04-077; 04-078
■ Land Subject to Temporary Occupation and Use
 04-068; 04-069; 04-071; 04-076

Project Name:
MONA OFFSHORE WIND PROJECT

Drawing Title:
LAND PLAN - ONSHORE
SHEET NUMBER: 4



Geodetic Information:
Datum: OSGB 1936
Projection: British National Grid

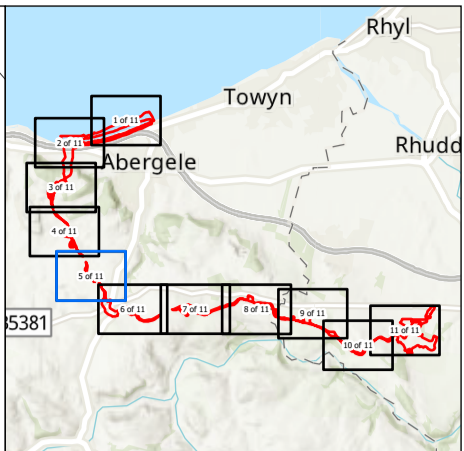
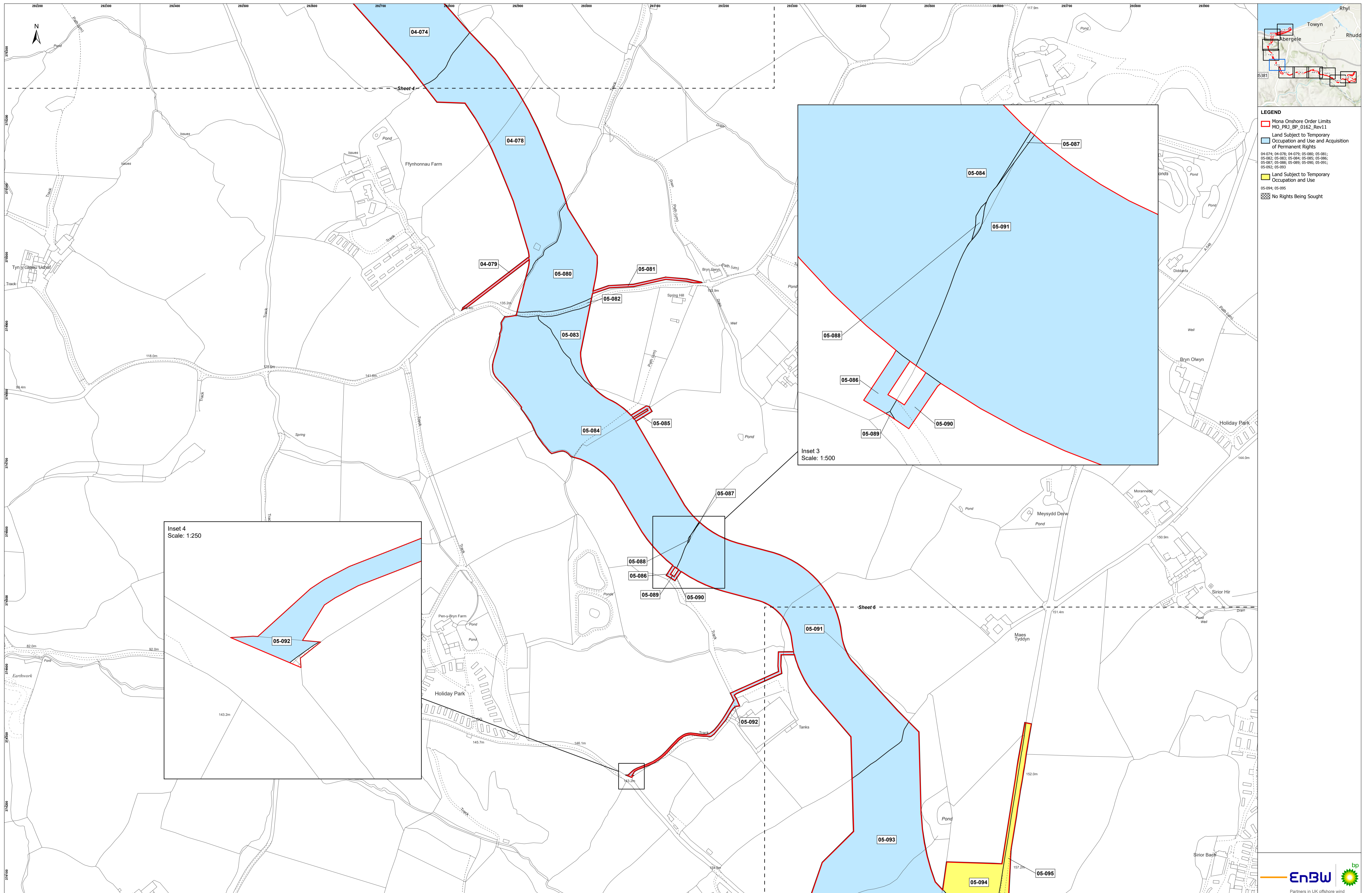
APFP Ref: 5(20)
Doc Ref: B5

Service Layer Credits: Esri, Intermap, NASA, NGA, USGS, Esri UK, Esri, TomTom, Garmin, FourSquare, METANASA, USGS
Based Upon The Ordnance Survey Map With The Sanction Of The Controller Of HM Stationery Office. Crown Copyright Reserved. © OS Licence No. 100042124

VER	DATE	DETAILS	BY	CHECK
01	28/03/2024	Initial Issue	AL	IM
02	19/07/2024	Deadline 1 Updates	AL	IM

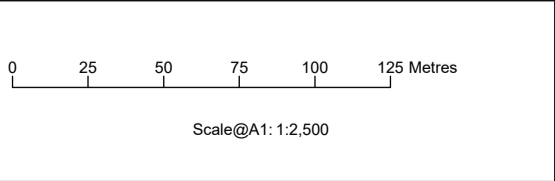
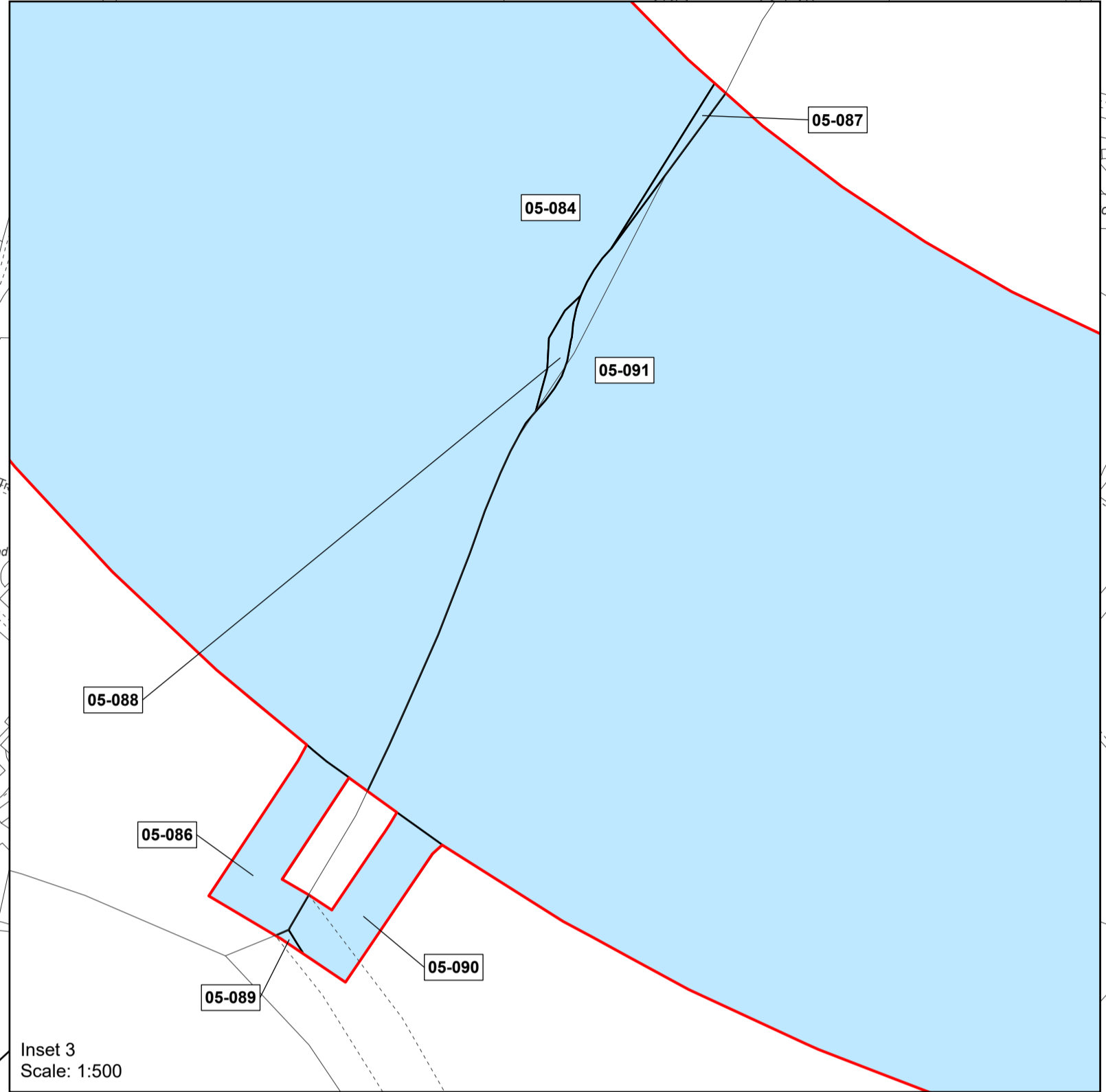
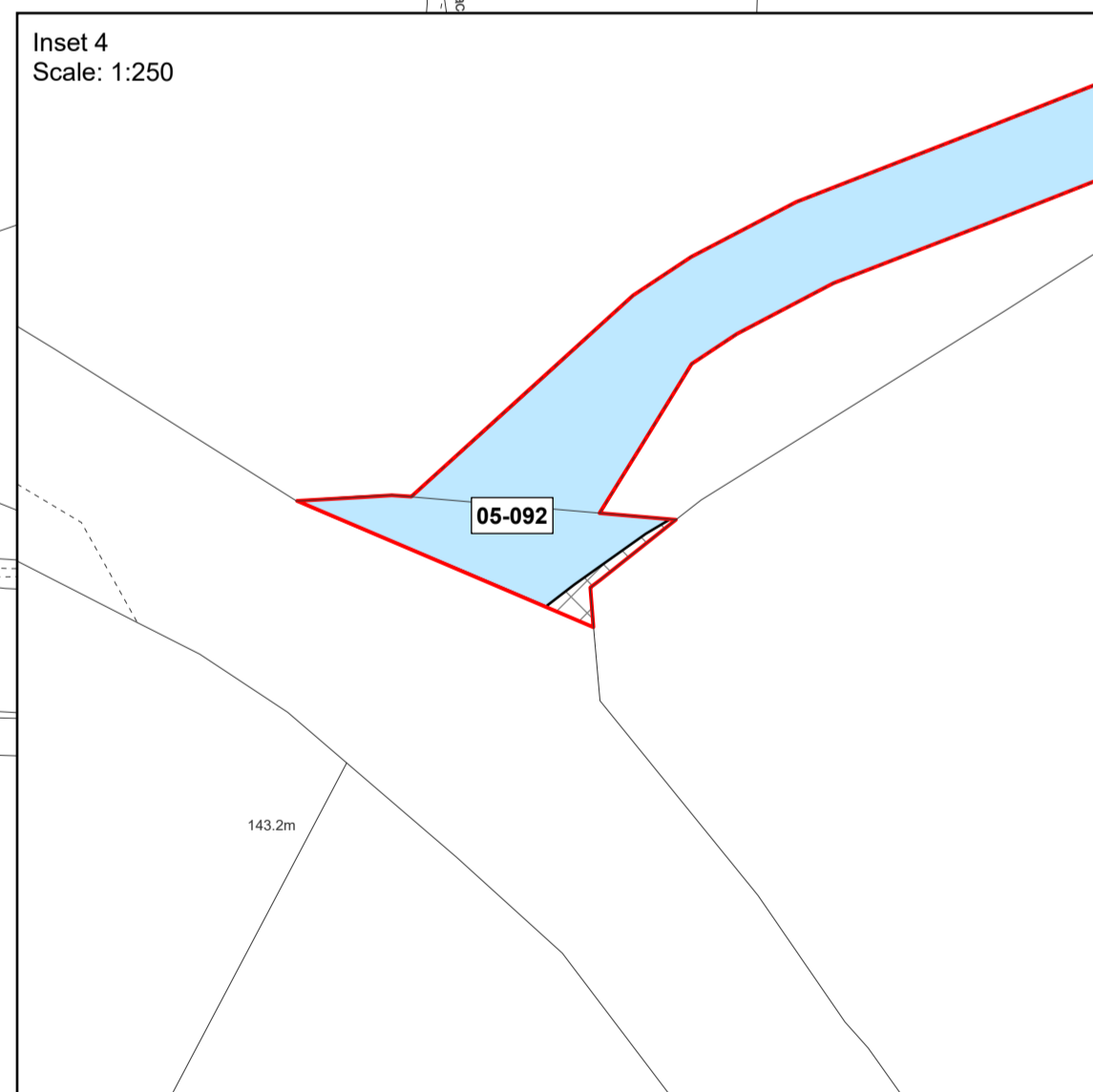


Drawing Number:
DM_22000496_LP_1.4



LEGEND

- ▬ Mona Onshore Order Limits
MO_PRJ_BP_0162_Rev11
- Land Subject to Temporary Occupation and Acquisition of Permanent Rights
04-074; 04-076; 04-079; 05-080; 05-081; 05-082; 05-083; 05-084; 05-085; 05-086; 05-087; 05-088; 05-089; 05-090; 05-091; 05-092; 05-093
- Land Subject to Temporary Occupation and Use
05-094; 05-095
- No Rights Being Sought



Geodetic Information:
Datum: OSGB 1936
Projection: British National Grid

APFP Ref: 52(1)
Doc Ref: B5

Service Layer Credits: Esri, Intermap, NASA, NGA, USGS, Esri UK, Esri, TomTom, Garmin, FourSquare, METANASA, USGS
Based Upon The Ordnance Survey Map With The Sanction Of The Controller Of HM Stationery Office. Crown Copyright Reserved. © OS Licence No. 100042124

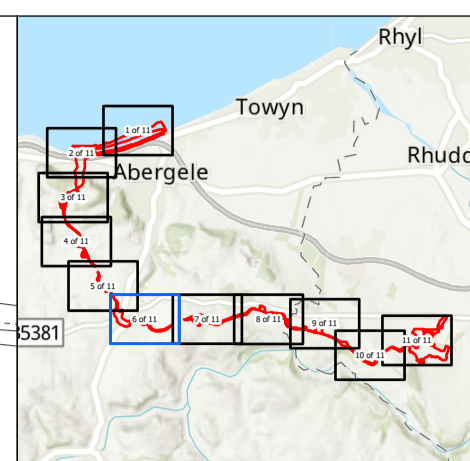
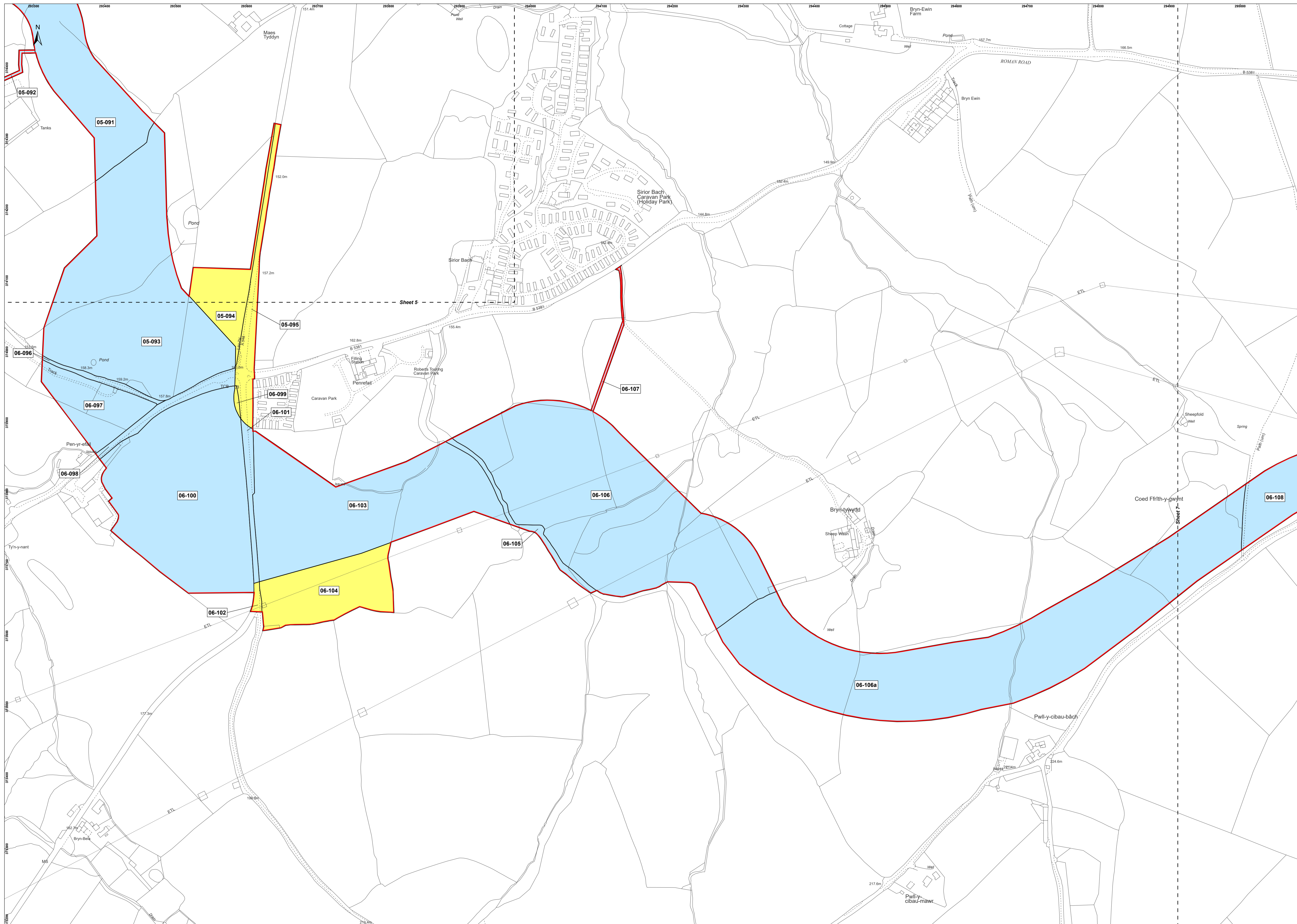
VER	DATE	DETAILS	BY	CHECK
01	28/03/2024	Initial Issue	AL	IM
02	19/07/2024	Deadline 1 Updates	AL	IM

Project Name:
MONA OFFSHORE WIND PROJECT

Drawing Title:
LAND PLAN - ONSHORE
SHEET NUMBER: 5



Drawing Number:
DM_22000496_LP_1.5



LEGEND

- Mona Onshore Order Limits
- MO_PRJ_BP_0162_Rev11
- Land Subject to Temporary Occupation and Use and Acquisition of Permanent Rights
- 05-091; 05-092; 05-093; 06-096; 06-097; 06-098; 06-100; 06-101; 06-103; 06-105; 06-106; 06-109a; 06-107; 06-108
- Land Subject to Temporary Occupation and Use
- 05-094; 05-095; 06-099; 06-102; 06-104

Project Name:
MONA OFFSHORE WIND PROJECT

Drawing Title:
LAND PLAN - ONSHORE
SHEET NUMBER: 6



Geodetic Information:
Datum: OSGB 1936
Projection: British National Grid

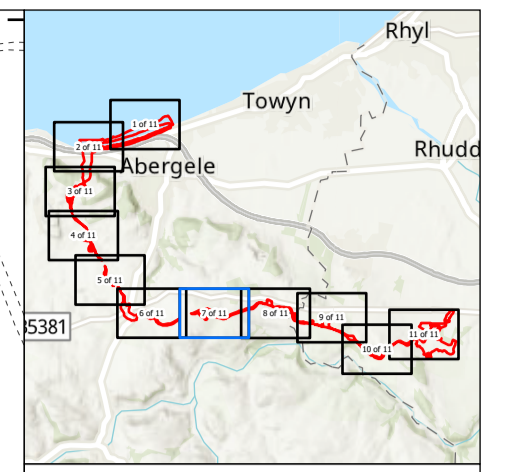
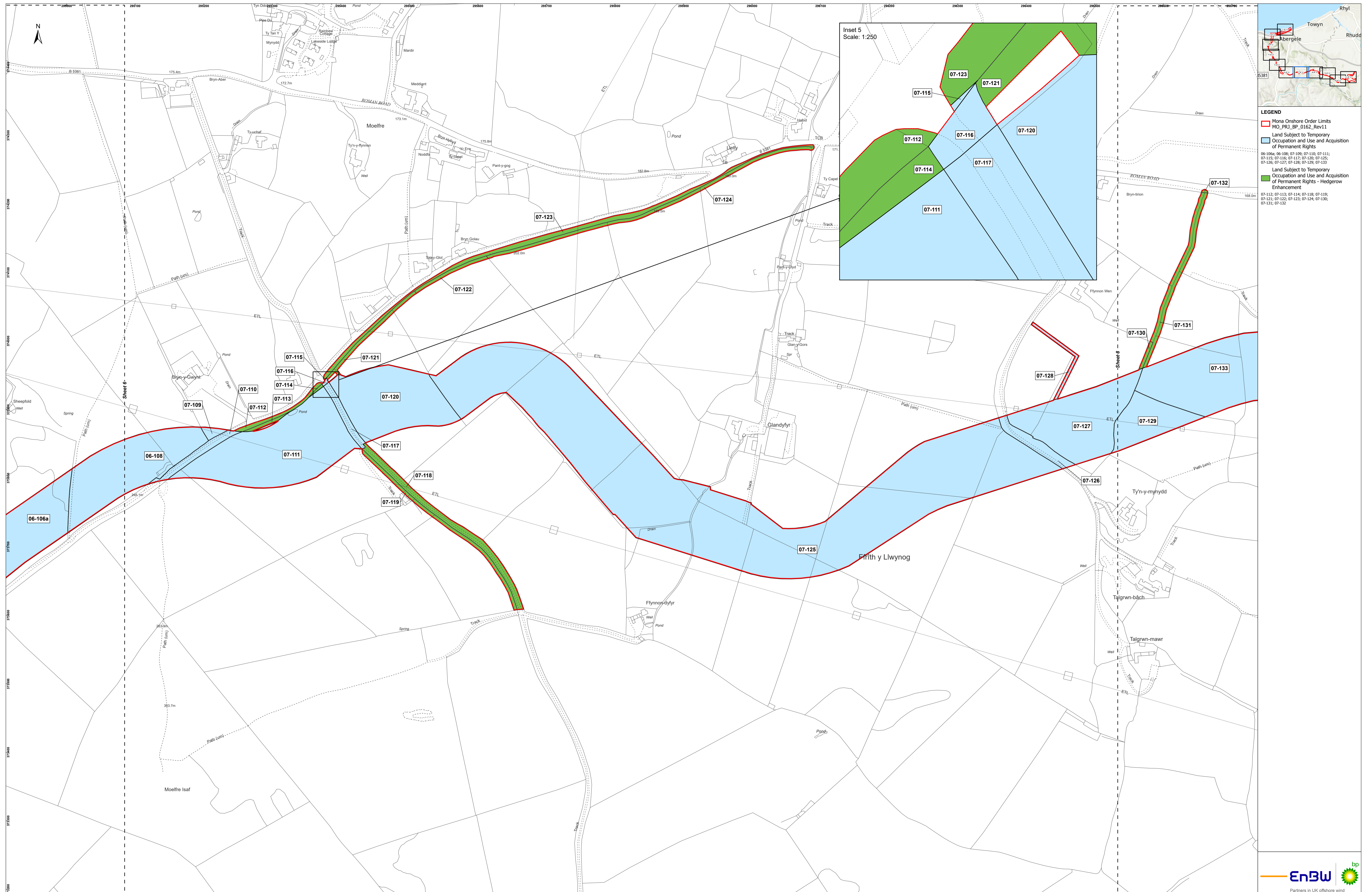
APFP Ref: 5(2)(i)
Doc Ref: B5

Service Layer Credits: Esri, Intermap, NASA, NGA, USGS, Esri UK, Esri, TomTom, Garmin, FourSquare, METI/NASA, USGS
Based Upon The Ordnance Survey Map With The Sanction Of The Controller Of Her Majesty's Stationery Office. Crown Copyright Reserved. © OS Licence No. 100042124

VER	DATE	DETAILS	BY	CHECK
01	28/03/2024	Initial Issue	AL	IM
02	19/07/2024	Deadline 1 Updates	AL	IM

Drawing Number:
DM_22000496_LP_1.6



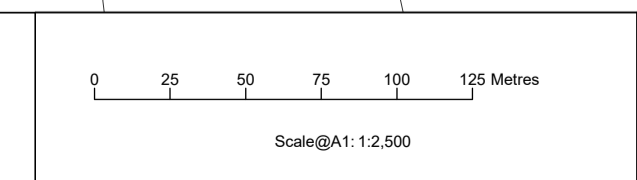


LEGEND

- Mona Onshore Order Limits
- MO_PRJ_BP_0162_Rev11
- Land Subject to Temporary Occupation and Use and Acquisition of Permanent Rights
- 06-106a; 06-108; 07-109; 07-110; 07-111; 07-112; 07-113; 07-114; 07-115; 07-116; 07-117; 07-118; 07-119; 07-120; 07-121; 07-122; 07-123; 07-124; 07-125; 07-126; 07-127; 07-128; 07-129; 07-130; 07-131; 07-132; 07-133
- Land Subject to Temporary Occupation and Use and Acquisition of Permanent Rights - Hedgerow Enhancement
- 07-112; 07-113; 07-114; 07-118; 07-119; 07-121; 07-122; 07-123; 07-124; 07-130; 07-131; 07-132

Project Name:
MONA OFFSHORE WIND PROJECT

Drawing Title:
LAND PLAN - ONSHORE
SHEET NUMBER: 7



Geodetic Information:
Datum: OSGB 1936
Projection: British National Grid

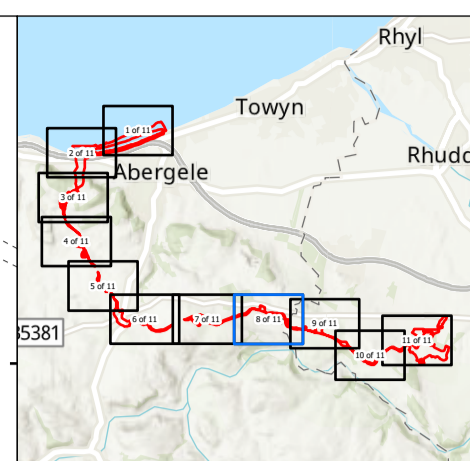
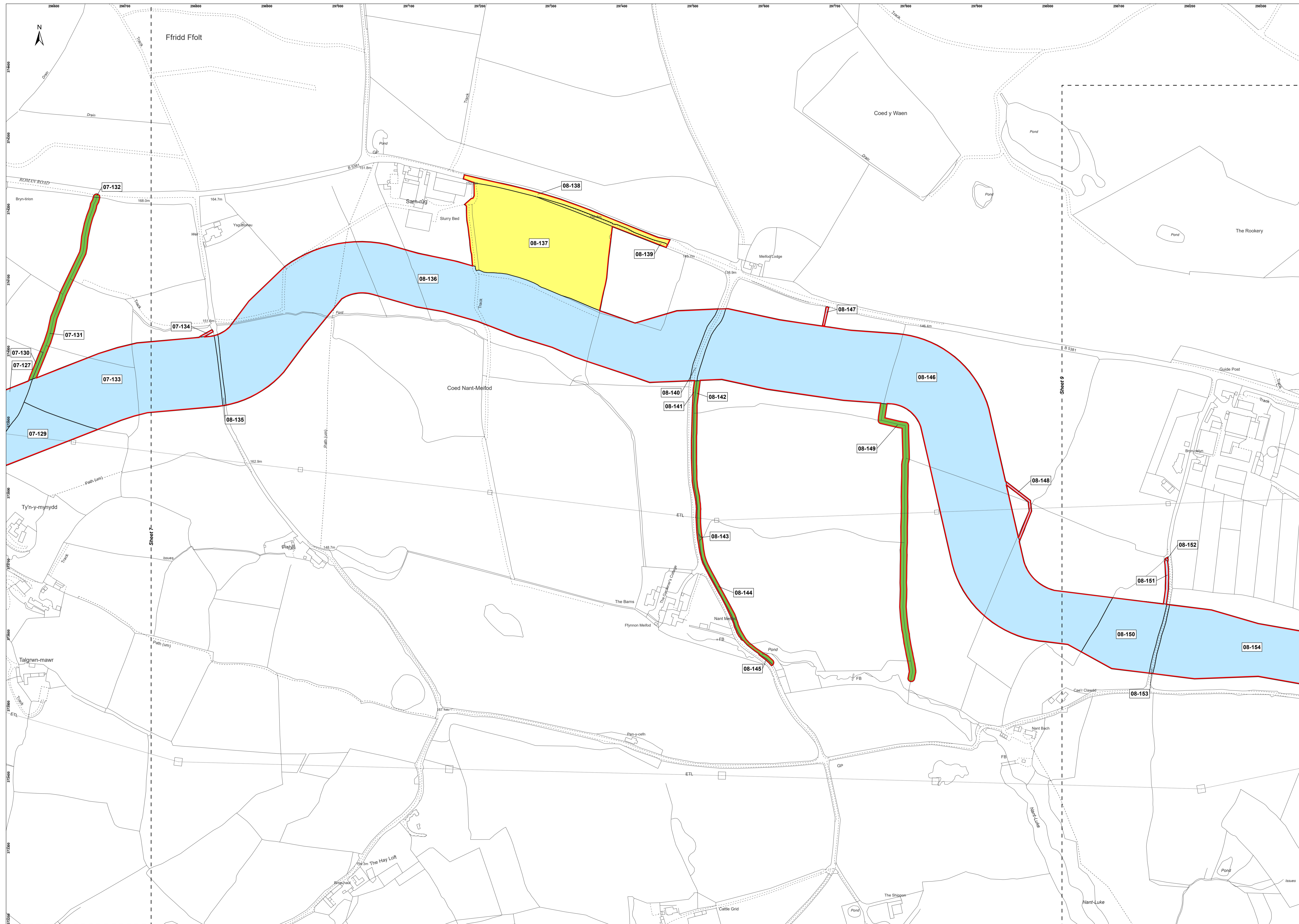
APFP Ref: 5(2)(i)
Doc Ref: B5

Service Layer Credits: Esri, Intermap, NASA, NGA, USGS, Esri UK, Esri, TomTom, Garmin, FourSquare, METANASA, USGS
Based Upon The Ordnance Survey Map With The Sanction Of The Controller Of HM Stationery Office. Crown Copyright Reserved. © OS Licence No. 100042124

VER	DATE	DETAILS	BY	CHECK
01	28/03/2024	Initial Issue	AL	IM
02	19/07/2024	Deadline 1 Updates	AL	IM

Drawing Number:
DM_22000496_LP_1.7

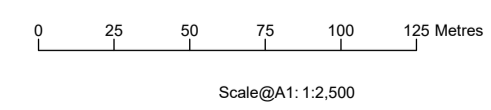




- LEGEND**
- Mona Onshore Order Limits
MO_PRJ_BP_0162_Rev11
 - Land Subject to Temporary Occupation and Use and Acquisition of Permanent Rights
07-127; 07-129; 07-130; 07-131; 07-134; 08-135; 08-136; 08-140; 08-146; 08-147; 08-148; 08-150; 08-151; 08-152; 08-153; 08-154
 - Land Subject to Temporary Occupation and Use
08-137; 08-138; 08-139
 - Land Subject to Temporary Occupation and Use and Acquisition of Permanent Rights - Hedgerow Enhancement
07-130; 07-131; 07-132; 08-141; 08-142; 08-143; 08-144; 08-145

Project Name:
MONA OFFSHORE WIND PROJECT

Drawing Title:
LAND PLAN - ONSHORE
SHEET NUMBER: 8



Geodetic Information:
Datum: OSGB 1936
Projection: British National Grid

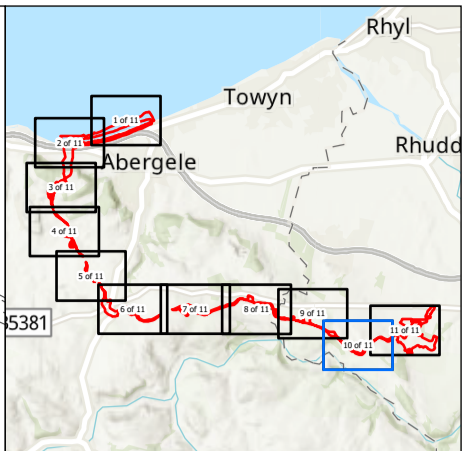
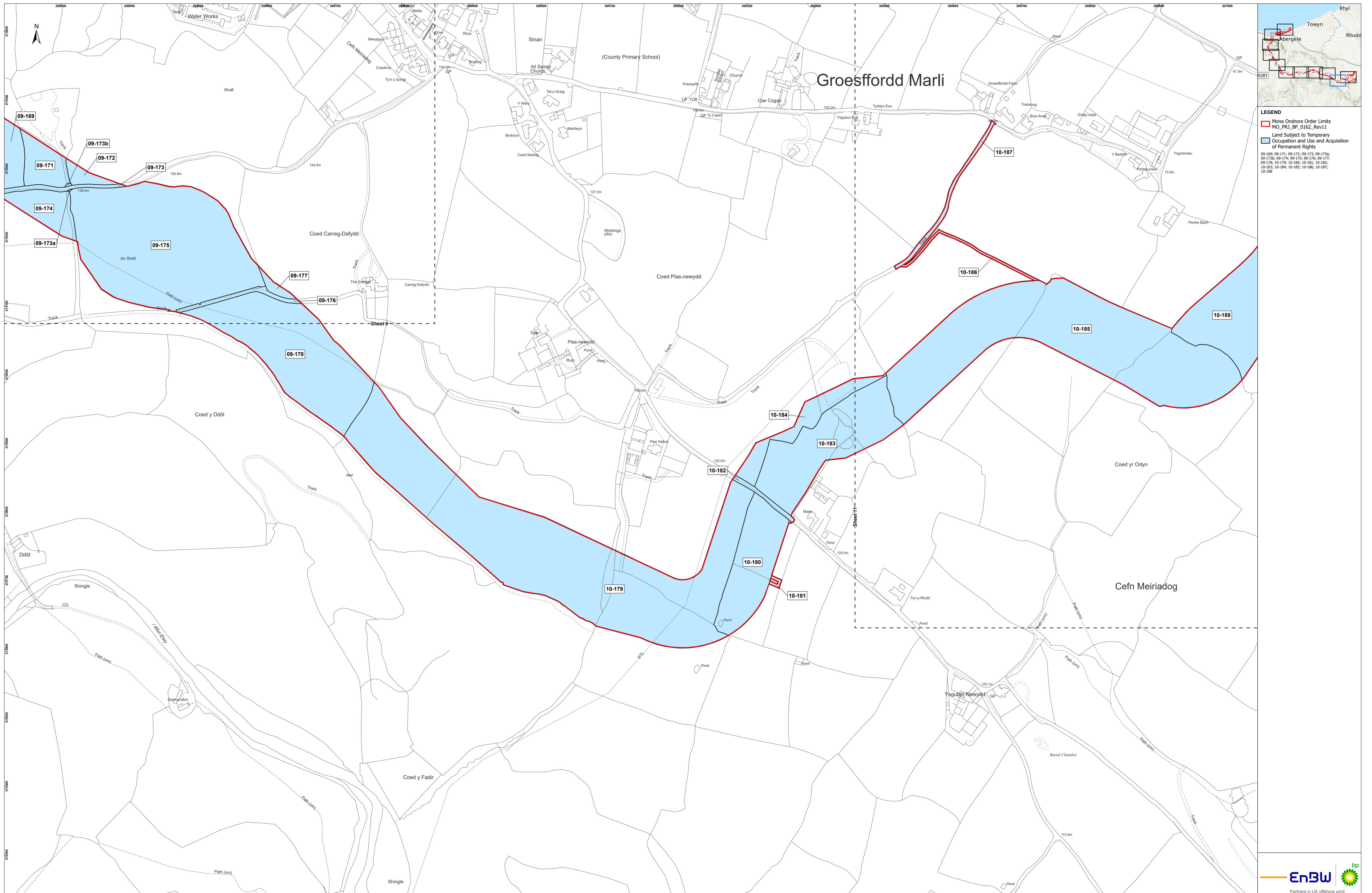
APFP Ref: 5(2)(i)
Doc Ref: B5

Service Layer Credits: Esri, Intermap, NASA, NGA, USGS, Esri UK, Esri, TomTom, Garmin, FourSquare, METANASA, USGS
Based Upon The Ordnance Survey Map With The Sanction Of The Controller Of HM Stationary Office. Crown Copyright Reserved. © OS Licence No. 100042124

VER	DATE	DETAILS	BY	CHECK
01	28/03/2024	Initial Issue	AL	IM
02	19/07/2024	Deadline 1 Updates	AL	IM

Drawing Number:
DM_22000496_LP_1.8





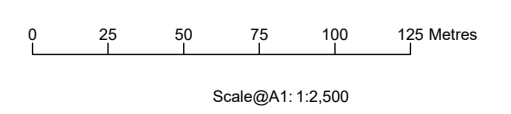
LEGEND

- Mona Onshore Order Limits MO_PRJ_BP_0162_Rev11
- Land Subject to Temporary Occupation and Use and Acquisition of Permanent Rights

09-169; 09-171; 09-172; 09-173; 09-173a; 09-173b; 09-174; 09-174a; 09-175; 09-176; 09-177; 09-178; 10-179; 10-180; 10-181; 10-182; 10-183; 10-184; 10-185; 10-186; 10-187; 10-188

Project Name:
MONA OFFSHORE WIND PROJECT

Drawing Title:
LAND PLAN - ONSHORE
SHEET NUMBER: 10



Geodetic Information:
Datum: OSGB 1936
Projection: British National Grid

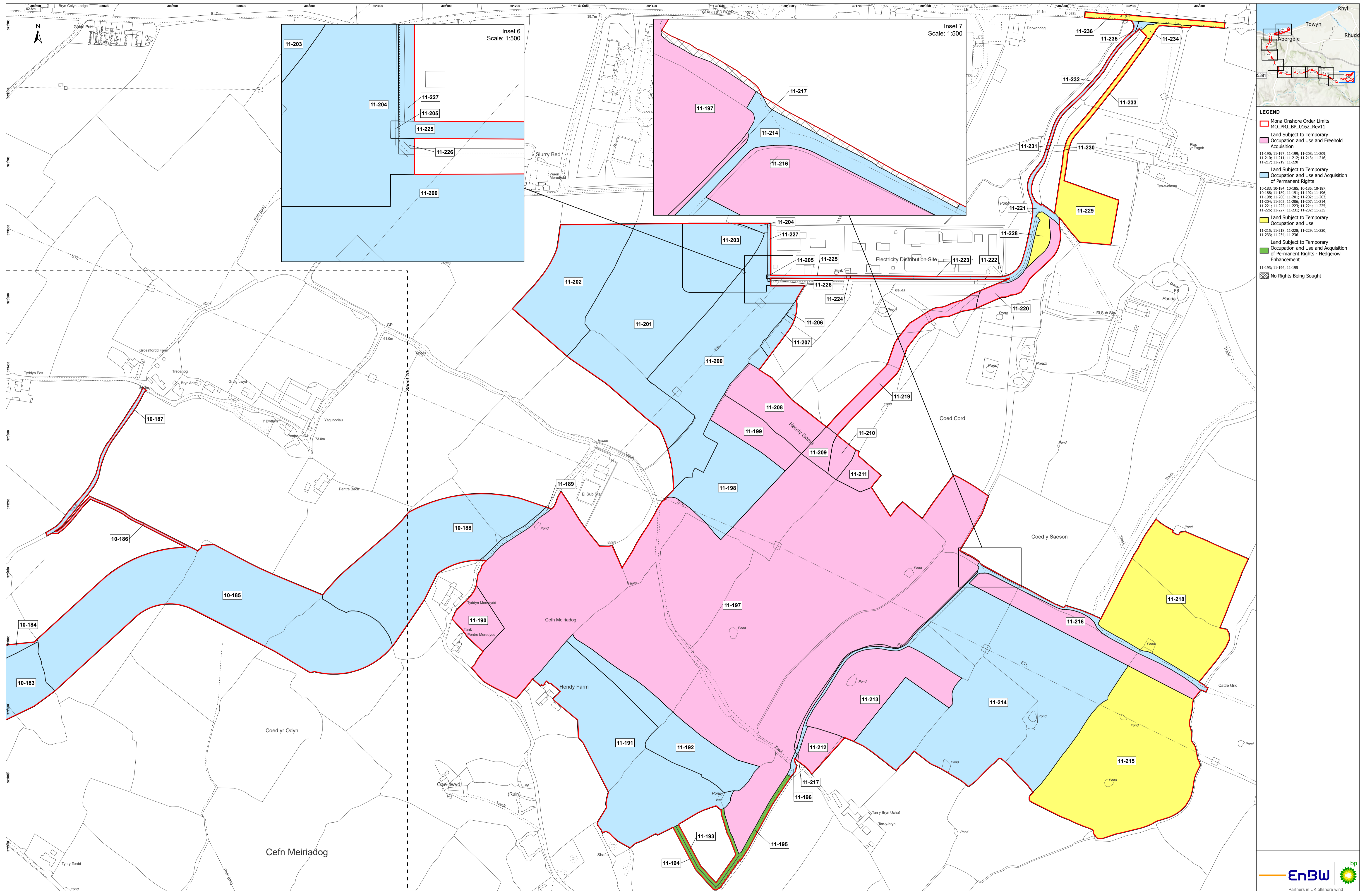
AFPP Ref: 5(2)(i)
Doc Ref: B5

Service Layer Credits: Esri, Intermap, NASA, NGA, USGS, Esri UK, Esri, TomTom, Garmin, FourSquare, METI/NASA, USGS
Based Upon The Ordnance Survey Map With The Sanction Of The Controller Of HM Stationary Office. Crown Copyright Reserved. © OS Licence No. 100042124

VER	DATE	DETAILS	BY	CHECK
01	28/03/2024	Initial Issue	AL	IM
02	19/07/2024	Deadline 1 Updates	AL	IM

Drawing Number:
DM_22000496_LP_1.10



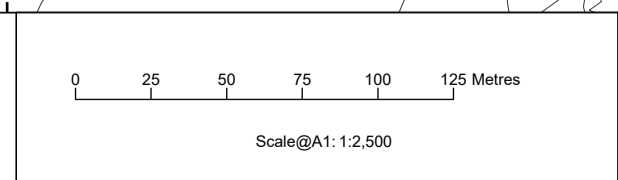


LEGEND

- Mona Onshore Order Limits MO_PRJ_BP_0162_Rev11
- Land Subject to Temporary Occupation and Use and Freehold Acquisition
 - 11-190; 11-197; 11-199; 11-208; 11-209; 11-210; 11-211; 11-212; 11-213; 11-216; 11-217; 11-219; 11-220
- Land Subject to Temporary Occupation and Use and Acquisition of Permanent Rights
 - 10-183; 10-184; 10-185; 10-186; 10-187; 10-188; 11-189; 11-191; 11-192; 11-196; 11-198; 11-200; 11-201; 11-202; 11-203; 11-204; 11-205; 11-206; 11-207; 11-214; 11-221; 11-222; 11-223; 11-224; 11-225; 11-226; 11-227; 11-231; 11-232; 11-235
- Land Subject to Temporary Occupation and Use
 - 11-215; 11-218; 11-228; 11-229; 11-230; 11-233; 11-234; 11-236
- Land Subject to Temporary Occupation and Use and Acquisition of Permanent Rights - Hedgerow Enhancement
 - 11-193; 11-194; 11-195
- No Rights Being Sought

Project Name:
MONA OFFSHORE WIND PROJECT

Drawing Title:
LAND PLAN - ONSHORE
SHEET NUMBER: 11



Geodetic Information:
Datum: OSGB 1936
Projection: British National Grid

APFP Ref: 5(2)(i)
Doc Ref: B5

Service Layer Credits: Esri, Intermap, NASA, NGA, USGS, Esri UK, Esri, TomTom, Garmin, FourSquare, METANASA, USGS
Based Upon The Ordnance Survey Map With The Sanction Of The Controller Of HM Stationery Office. Crown Copyright Reserved. © OS Licence No. 100042124

VER	DATE	DETAILS	BY	CHECK
01	28/03/2024	Initial Issue	AL	IM
02	19/07/2024	Deadline 1 Updates	AL	IM

Drawing Number:
DM_22000496_LP_1.11

